




South Lebanon Township Official Zoning Map


"This is to certify that this is the Official Zoning Map adopted this _____ day of _____, 2020 as part of Ordinance No. _____ of the Township of South Lebanon, Lebanon County, Pennsylvania."

ATTEST:  James D. Young, Secretary

SOUTH LEBANON TOWNSHIP







By:  Stephen P. Spangler, Chairman

By:  Jonathan W. Beers, Vice-Chairman

By:  Jeffrey A. Chernick, Supervisor



ZONING DISTRICTS

-  A Agricultural
-  R-1 Low Density Residential
-  R-2 Medium Density Residential
-  O&I Office & Institutional
-  C General Commercial
-  I Industrial

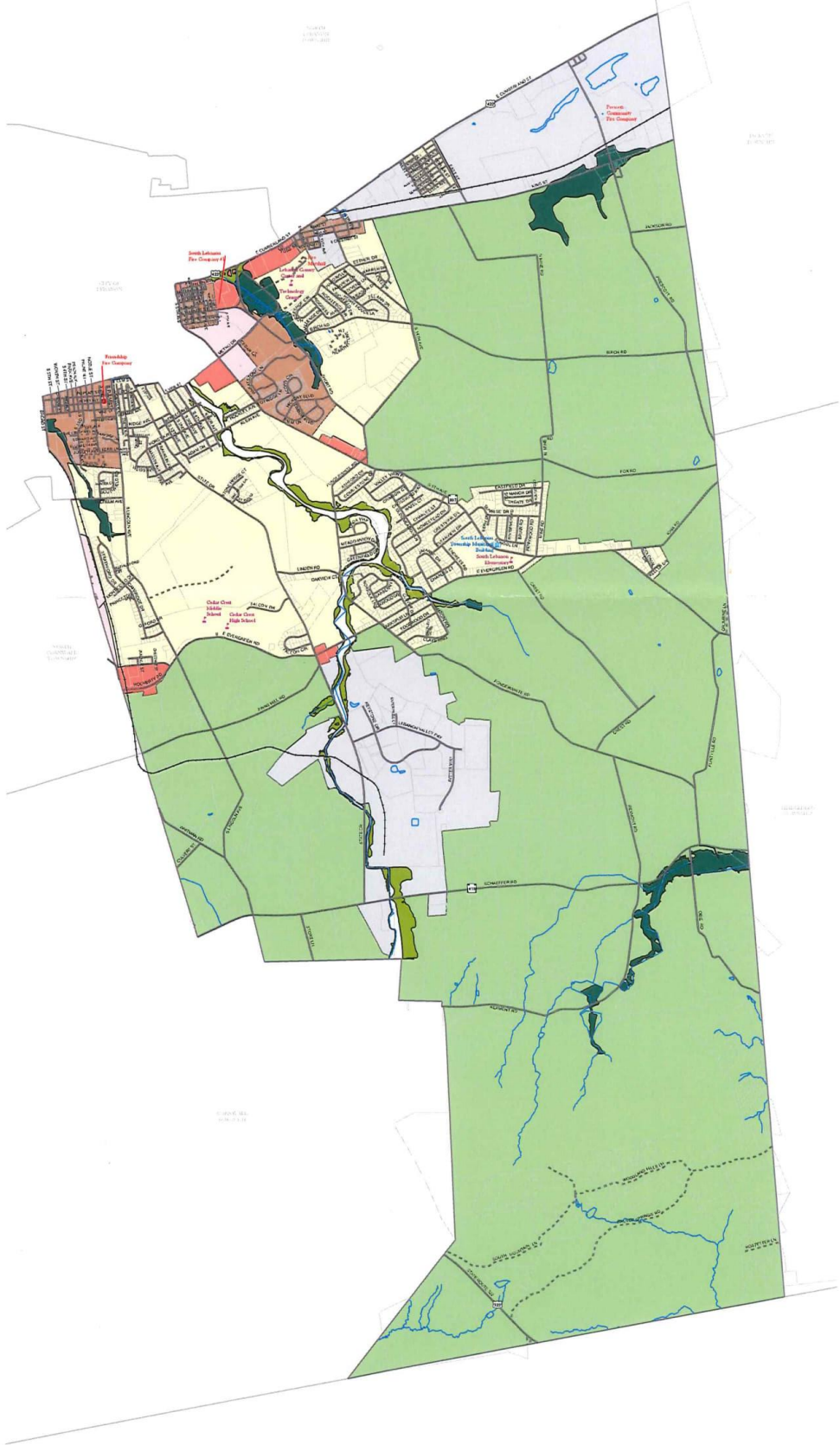
SPECIAL FLOOD HAZARD AREA*

-  ZONE A
-  ZONE AE - FLOODWAY
-  ZONE AE

*CONSULT FEMA MAPS FOR EXACT LOCATIONS



1 inch = 1,200 feet



Map Prepared by the Lebanon City Authority/County GIS Department

Disclaimer:
Tax maps show the approximate boundaries of taxable and non-taxable property. The property boundaries depicted should not be interpreted as the legal boundary description. The legal boundary description can be obtained from the property's deed.

NOTE:
ZONING DISTRICT BOUNDARIES INDICATED AS APPROXIMATELY FOLLOWING THE CENTERLINE OF ROADS OR BODIES OF WATER SHALL BE CONSTRUED AS FOLLOWING SUCH CENTERLINES. SHOULD ANY UNCERTAINTY EXIST, THE ZONING HEARING BOARD SHALL INTERPRET THE INTENT OF THE ZONING MAP AS TO THE EXACT LOCATION OF DISTRICT BOUNDARIES.

NOTE: PROPERTY LINES DISPLAYED FOR REFERENCE PURPOSES ONLY